







# PLANNING MAPS LEGEND (LEFT HAND MAPS ONLY)

NOTE 1: Flood Paths not defined on the Planning Maps are shown in a table in the front page of the Planning Maps.

## OVERLAYS

-  Services Overlay
-  Land Management Overlay
-  Proposed Road (Indicative Alignment Only)
-  Road To Be Stopped
-  Potential Quarry Overlay
-  Launching Ramps
-  Riparian Overlay (See App6 and Zone Chapters)
-  Port Nelson Ltd Coastal Permit





## AIRPORT EFFECTS OVERLAYS See Map A4.1 for Extent of Overlays

-  Outer Limit of Airport Effects Advisory Overlay
-  Outer Limit of Airport Effects Control Overlay
-  Airport Effects Limit Overlay
-  Airport Effects Advisory Overlay
-  Airport Effects Control Overlay

## PORT EFFECTS OVERLAY

-  Port Effects Control Overlay



## ELECTRICAL TRANSMISSION LINES (ETL)

-  33kV ETL
-  66kV ETL
-  110kV ETL
-  220kV ETL

## MAP EXTENT SYMBOLS

-  1:2,500
-  1:5,000
-  1:10,000
-  1:25,000
- Map Limit Outlines




## OVERLAYS AREAS OF SIGNIFICANT CONSERVATION VALUE (ASCV)

-  Conservation Overlay
-  Marine ASCV




## NATURAL HAZARD OVERLAYS

-  Fault Hazard Overlay



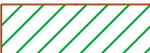


## SLOPE RISK OVERLAYS (S.R.O.)

-  Grampians S.R.O.
-  Tahunanui Slump Core S.R.O.
-  Tahunanui Slump Fringe S.R.O.

## FLOOD HAZARD OVERLAYS

-  Floodpath Overlay (Also See Note 1, Flood Path Table)
-  Flood Overlay
-  Inundation Overlay




## HERITAGE OVERLAYS

-  Heritage Building, Object, Place
-  Heritage and Landscape Trees
-  Heritage and Landscape Woodland
-  Heritage Precincts
-  Wakefield Quay Precinct

## DESIGNATIONS

-  Designation Area

## SYMBOLS

-  Public Car Parking Square and Places
-  Nelson City Boundary
-  Bridge Location - (No Rules Apply)

