
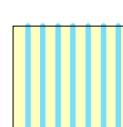



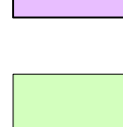

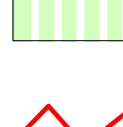


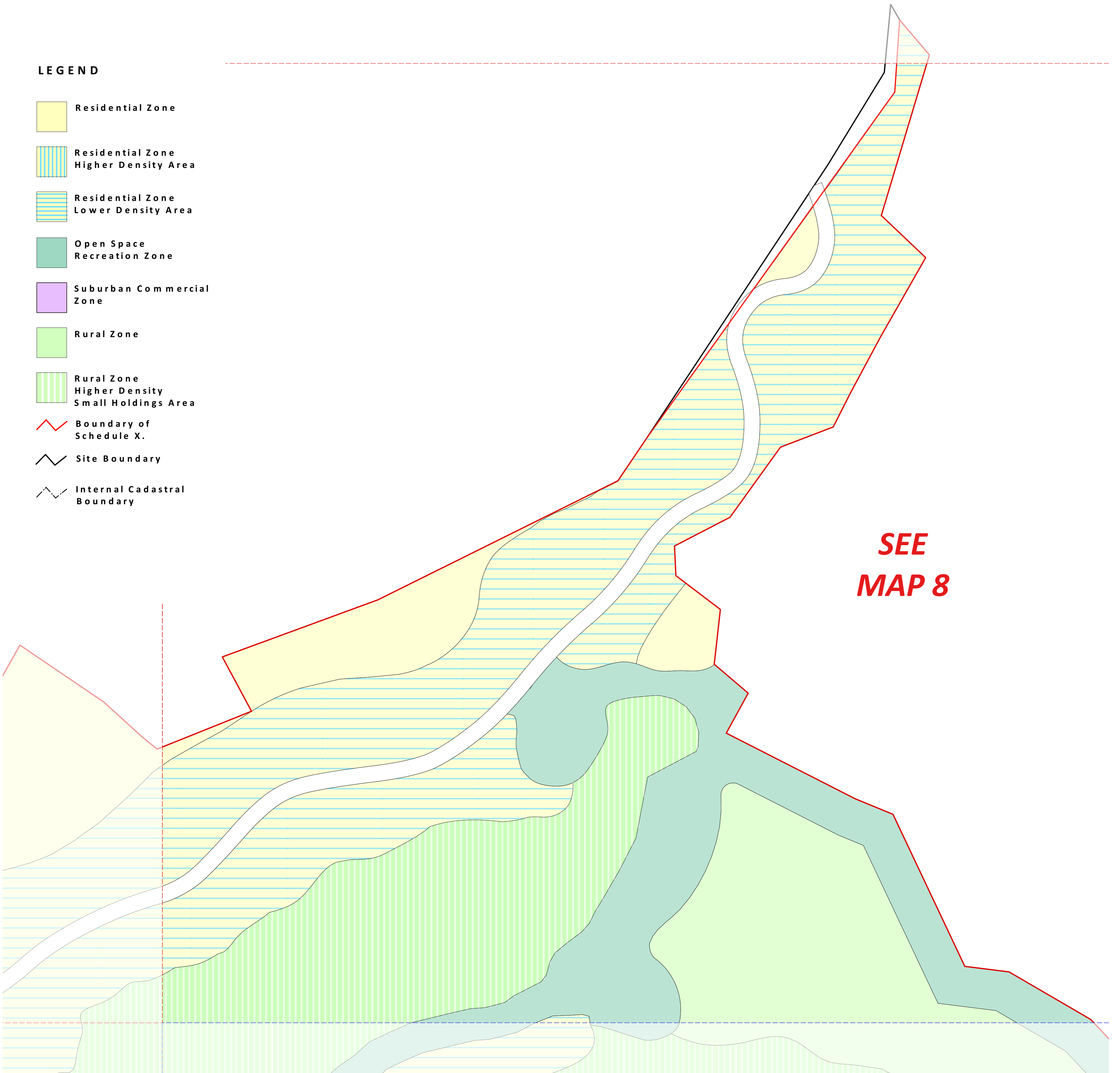


LEGEND

-  Residential Zone
-  Residential Zone Higher Density Area
-  Residential Zone Lower Density Area
-  Open Space Recreation Zone
-  Suburban Commercial Zone
-  Rural Zone
-  Rural Zone Higher Density Small Holdings Area
-  Boundary of Schedule X.
-  Site Boundary
-  Internal Cadastral Boundary



**SEE
MAP 8**

