



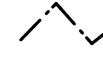


LEGEND

-  Proposed Sub Collector
-  SH6
-  Collector
-  Sub Collector
-  Local
-  Site Boundary
-  Internal Cadastral Boundary

