
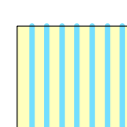




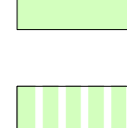
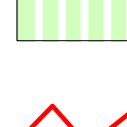




LEGEND

-  Residential Zone
-  Residential Zone
Higher Density Area
-  Residential Zone
Lower Density Area
-  Open Space
Recreation Zone
-  Suburban Commercial
Zone
-  Rural Zone
-  Rural Zone
Higher Density
Small Holdings Area
-  Boundary of
Schedule X.
-  Site Boundary
-  Internal Cadastral
Boundary

**SEE
MAP 5**

