








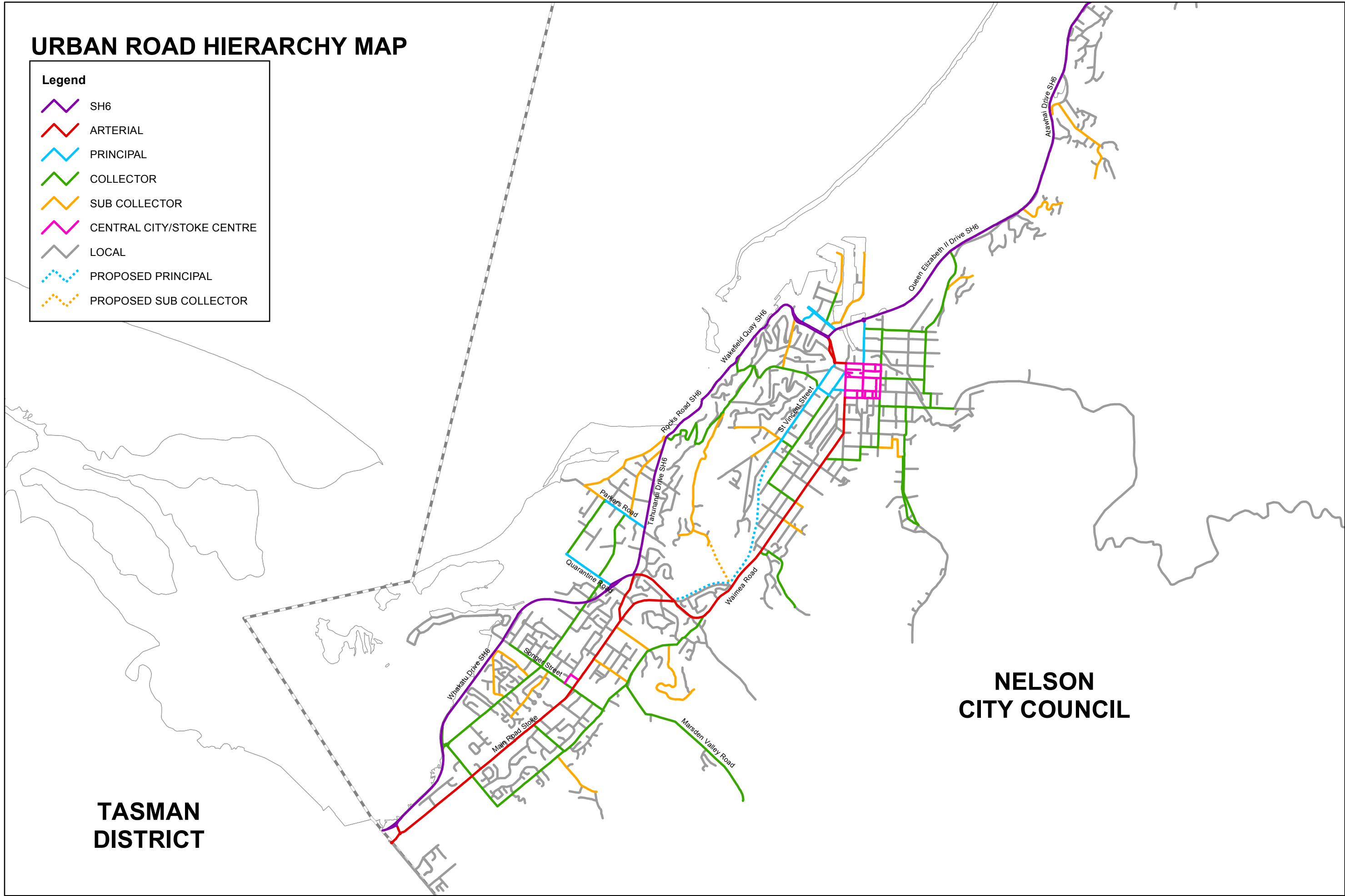


URBAN ROAD HIERARCHY MAP

Legend

-  SH6
-  ARTERIAL
-  PRINCIPAL
-  COLLECTOR
-  SUB COLLECTOR
-  CENTRAL CITY/STOKE CENTRE
-  LOCAL
-  PROPOSED PRINCIPAL
-  PROPOSED SUB COLLECTOR



TASMAN DISTRICT

NELSON CITY COUNCIL

1:50,000
MAP A2.1



Maps Generated by Nelson City Council's GIS System
This Publication is Copyright Reserved by Nelson City Council - Cadastral Information derived from the Crown Records System.
CROWN COPYRIGHT RESERVED - Approved for internal reproduction by Nelson City Council

12 NOVEMBER 2012

 **Nelson City Council**
te kaunihera o whakatū
NELSON RESOURCE MANAGEMENT PLAN

PO Box 645 Nelson 7040 New Zealand
PH 03 5460200 FAX 03 5460239
www.nelsoncitycouncil.co.nz