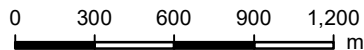


**SPEED LIMITS BYLAW (210)**



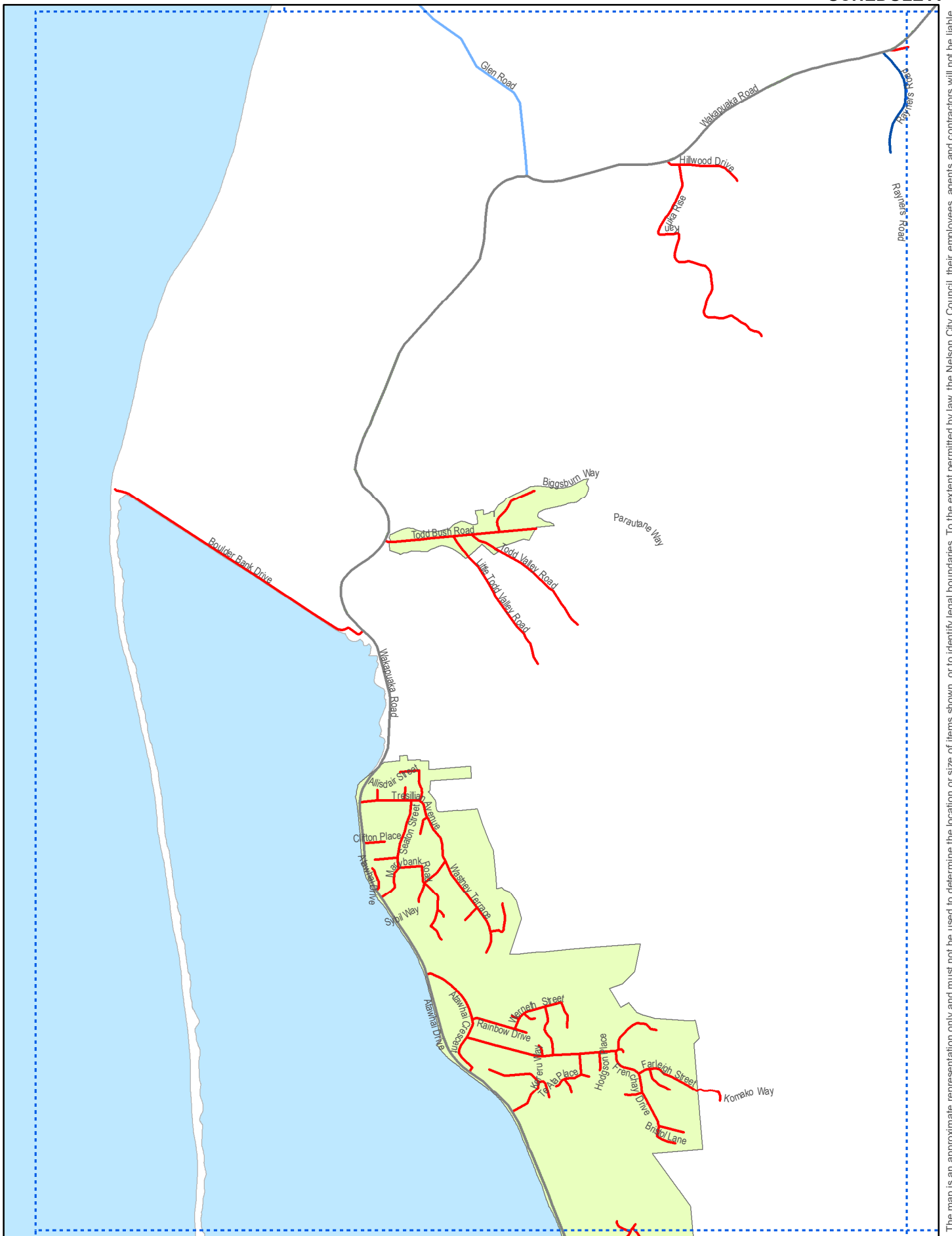
- Variable    50 km/hr    80 km/hr    Urban Traffic Areas
- 30 km/hr    60 km/hr    100 km/hr
- 40 km/hr    70 km/hr    State Highway (Speed Limits not Shown)

May 2019

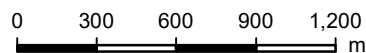
MAP 01

The map is an approximate representation only and must not be used to determine the location or size of items shown, or to identify legal boundaries. To the extent permitted by law, the Nelson City Council, their employees, agents and contractors will not be liable for any costs, damages or loss suffered as a result of the data or plan, and no warranty of any kind is given as to the accuracy or completeness of the information represented. Nelson City Council information is licensed under a Creative Commons Attribution-NonCommercial 3.0 New Zealand License. Nelson City Council data must not be sold without prior written consent. For more information please contact us. Cadastral information derived from the Land Information New Zealand. CROWN COPYRIGHT RESERVED.

File Ref: A517894  
 MO. Original map size A4.



**SPEED LIMITS BYLAW (210)**



May 2019


MAP 02



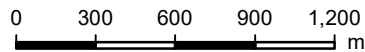
- Variable    50 km/hr    80 km/hr    Urban Traffic Areas
- 30 km/hr    60 km/hr    100 km/hr
- 40 km/hr    70 km/hr    State Highway (Speed Limits not Shown)

The map is an approximate representation only and must not be used to determine the location or size of items shown, or to identify legal boundaries. To the extent permitted by law, the Nelson City Council, their employees, agents and contractors will not be liable for any costs, damages or loss suffered as a result of the data or plan, and no warranty of any kind is given as to the accuracy or completeness of the information represented. Nelson City Council information is licensed under a Creative Commons Attribution-NonCommercial 3.0 New Zealand License. Nelson City Council data must not be sold without prior written consent. For more information please contact us. Cadastral information derived from the Land Information New Zealand. CROWN COPYRIGHT RESERVED.

File Ref: A517894  
 MO. Original map size A4.



**SPEED LIMITS BYLAW (210)**



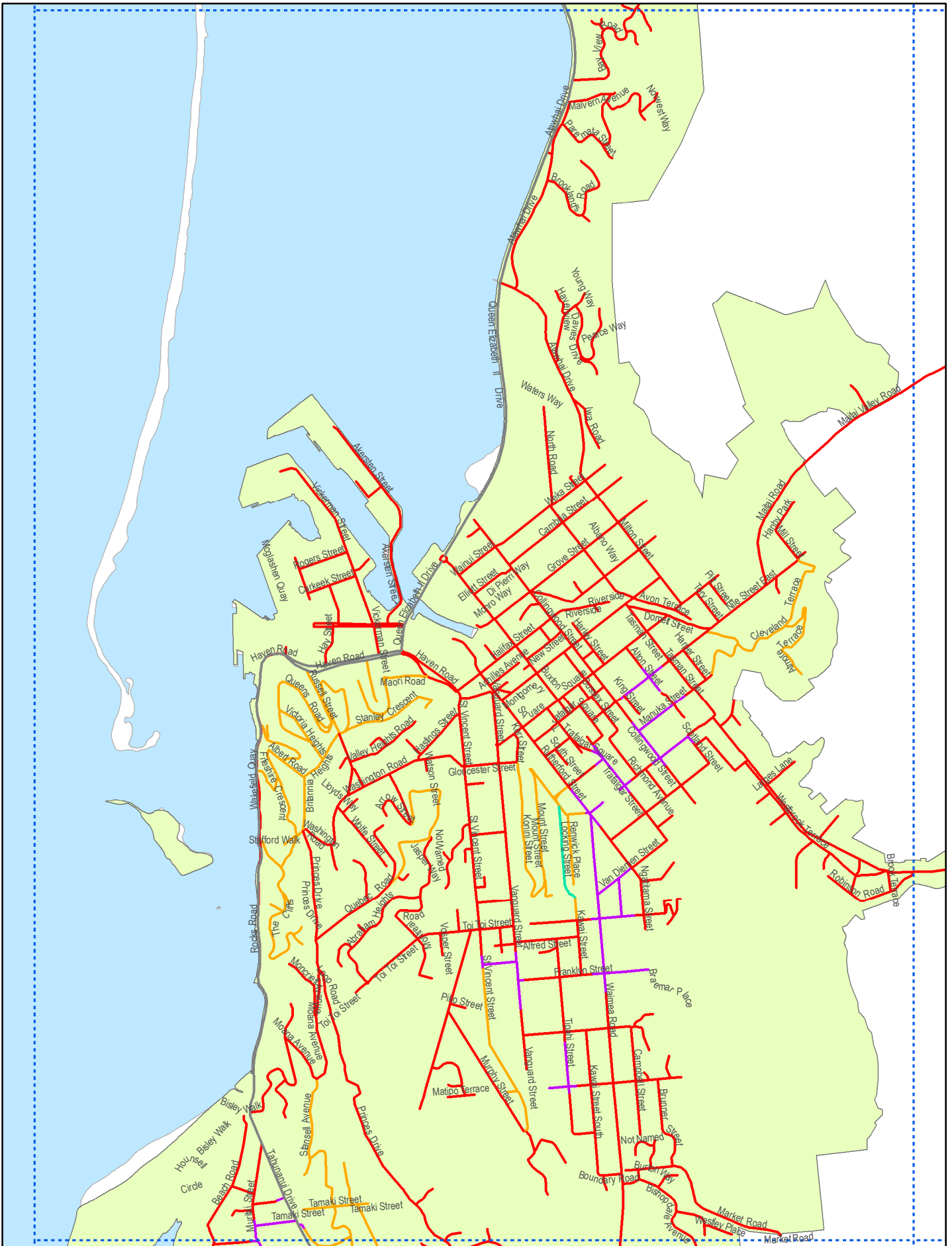
- Variable    50 km/hr    80 km/hr    Urban Traffic Areas
- 30 km/hr    60 km/hr    100 km/hr
- 40 km/hr    70 km/hr    State Highway (Speed Limits not Shown)

May 2019

MAP 03

The map is an approximate representation only and must not be used to determine the location or size of items shown, or to identify legal boundaries. To the extent permitted by law, the Nelson City Council, their employees, agents and contractors will not be liable for any costs, damages or loss suffered as a result of the data or plan, and no warranty of any kind is given as to the accuracy or completeness of the information represented. Nelson City Council information is licensed under a Creative Commons Attribution-NonCommercial 3.0 New Zealand License. Nelson City Council data must not be sold without prior written consent. For more information please contact us. Cadastral information derived from the Land Information New Zealand. CROWN COPYRIGHT RESERVED.

File Ref: A517894  
 MO. Original map size A4.

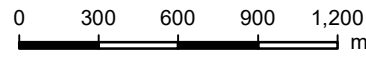


The map is an approximate representation only and must not be used to identify legal boundaries, or to identify legal boundaries. To the extent permitted by law, the Nelson City Council, their employees, agents and contractors will not be liable for any costs, damages or loss suffered as a result of the data or plan, and no warranty of any kind is given as to the accuracy or completeness of the information represented. Nelson City Council information is licensed under a Creative Commons Attribution-NonCommercial 3.0 New Zealand License. Nelson City Council data must not be sold without prior consent. For more information please contact us. Cadastral information derived from the Land Information New Zealand. CROWN COPYRIGHT RESERVED.

**SPEED LIMITS BYLAW (210)**

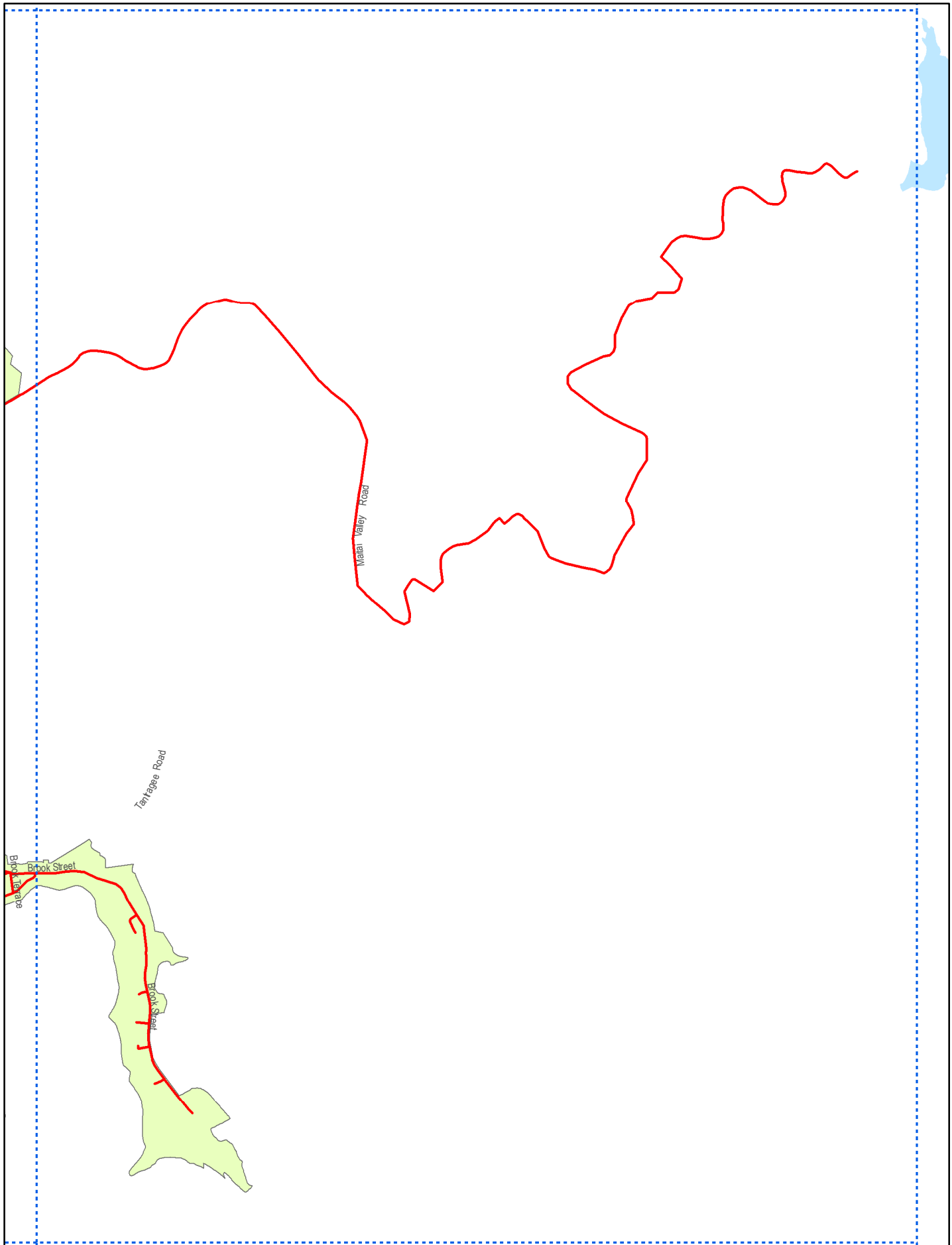


- Variable
- 30 km/hr
- 40 km/hr
- 50 km/hr
- 60 km/hr
- 70 km/hr
- 80 km/hr
- 100 km/hr
- Urban Traffic Areas
- State Highway (Speed Limits not Shown)



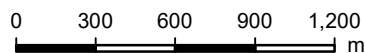
May 2019

MAP 04



The map is an approximate representation only and must not be used to determine the location or size of items shown, or to identify legal boundaries. To the extent permitted by law, the Nelson City Council, their employees, agents and contractors will not be liable for any costs, damages or loss suffered as a result of the data or plan, and no warranty of any kind is given as to the accuracy or completeness of the information represented. Nelson City Council information is licensed under a Creative Commons Attribution-NonCommercial 3.0 New Zealand License. Nelson City Council data must not be sold without prior written consent. For more information please contact us. Cadastral information derived from the Land Information New Zealand. CROWN COPYRIGHT RESERVED.

**SPEED LIMITS BYLAW (210)**

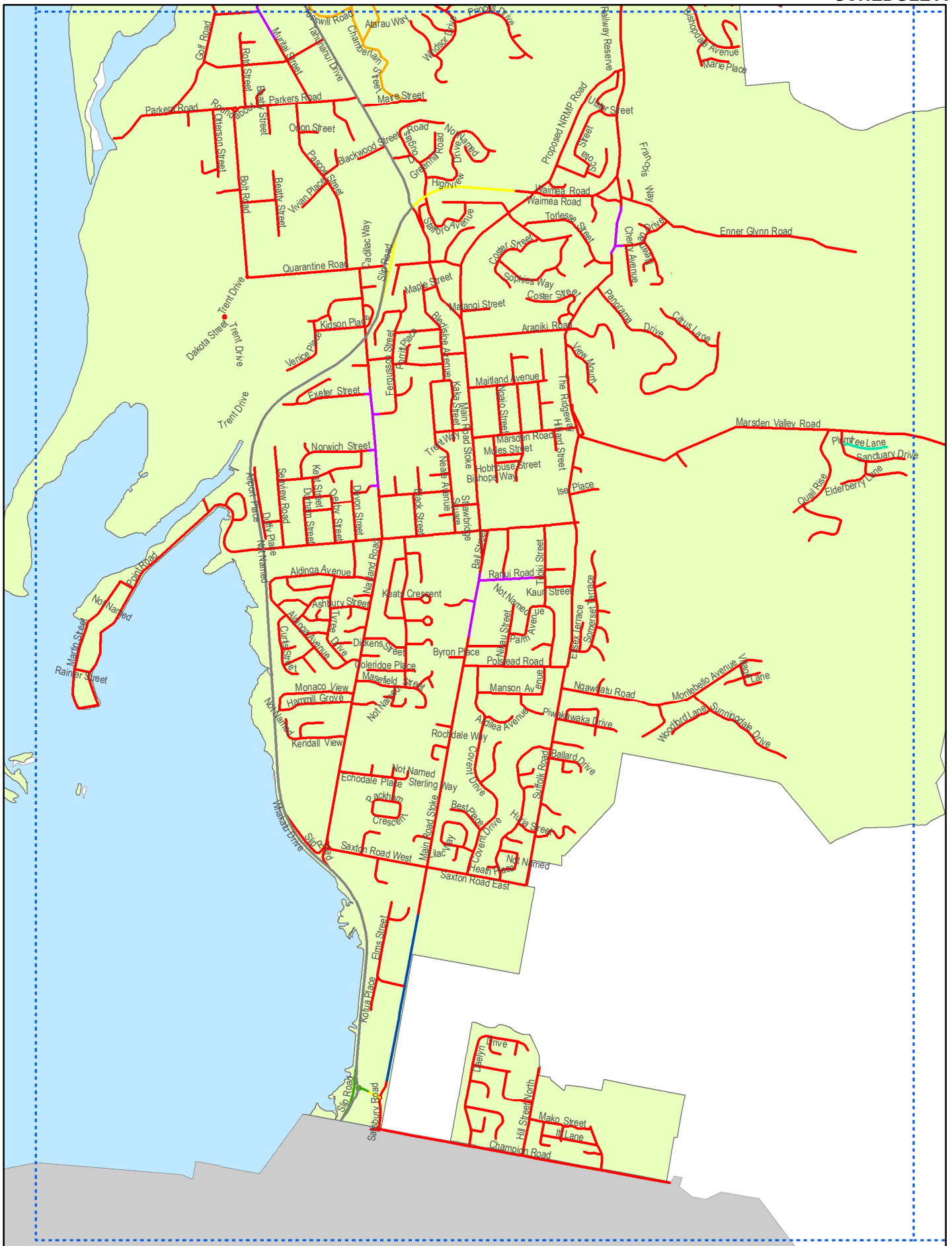


May 2019

MAP 05



- Variable    50 km/hr    80 km/hr    Urban Traffic Areas
- 30 km/hr    60 km/hr    100 km/hr
- 40 km/hr    70 km/hr    State Highway (Speed Limits not Shown)

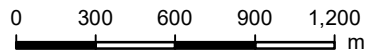


The map is an approximate representation only and must not be used to determine the location or size of items shown, or to identify legal boundaries. To the extent permitted by law, the Nelson City Council, their employees, agents and contractors will not be liable for any costs, damages or loss suffered as a result of the data or plan, and no warranty of any kind is given as to the accuracy or completeness of the information represented. Nelson City Council information is licensed under a Creative Commons Attribution-NonCommercial 3.0 New Zealand License. Nelson City Council data must not be sold without prior written consent. For more information please contact us. Cadastral information derived from the Land Information New Zealand. CROWN COPYRIGHT RESERVED.

**SPEED LIMITS BYLAW (210)**

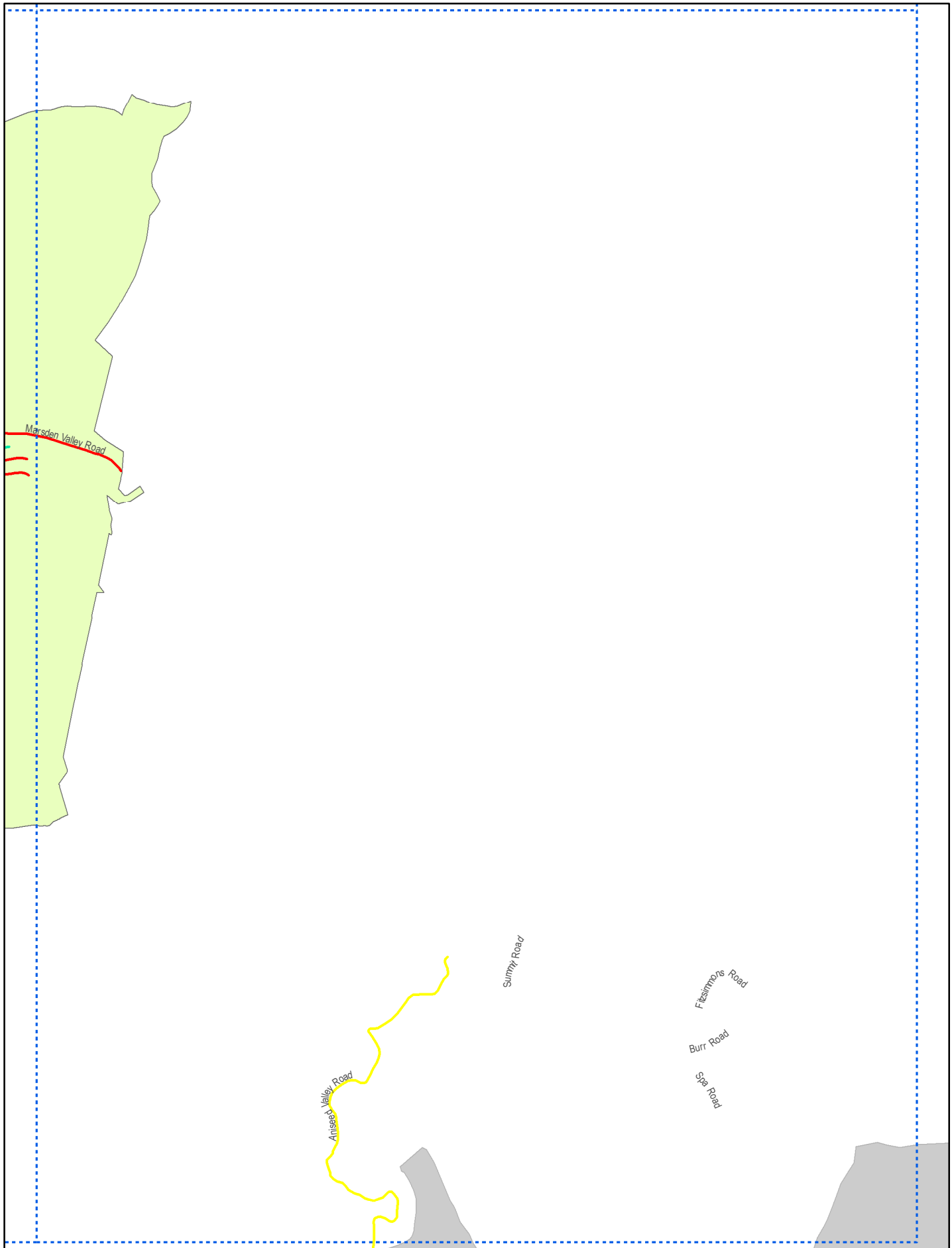


- Variable
- 30 km/hr
- 40 km/hr
- 50 km/hr
- 60 km/hr
- 70 km/hr
- 80 km/hr
- 100 km/hr
- Urban Traffic Areas
- State Highway (Speed Limits not Shown)

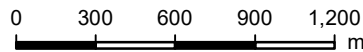


May 2019

MAP 06



**SPEED LIMITS BYLAW (210)**



- Variable    50 km/hr    80 km/hr    Urban Traffic Areas
- 30 km/hr    60 km/hr    100 km/hr
- 40 km/hr    70 km/hr    State Highway (Speed Limits not Shown)

May 2019

MAP 07

The map is an approximate representation only and must not be used to determine the location or size of items shown, or to identify legal boundaries. To the extent permitted by law, the Nelson City Council, their employees, agents and contractors will not be liable for any costs, damages or loss suffered as a result of the data or plan, and no warranty of any kind is given as to the accuracy or completeness of the information represented. Nelson City Council information is licensed under a Creative Commons Attribution-NonCommercial 3.0 New Zealand License. Nelson City Council data must not be sold without prior written consent. For more information please contact us. Cadastral information derived from the Land Information New Zealand. CROWN COPYRIGHT RESERVED.

File Ref: A517894  
 MO. Original map size A4.